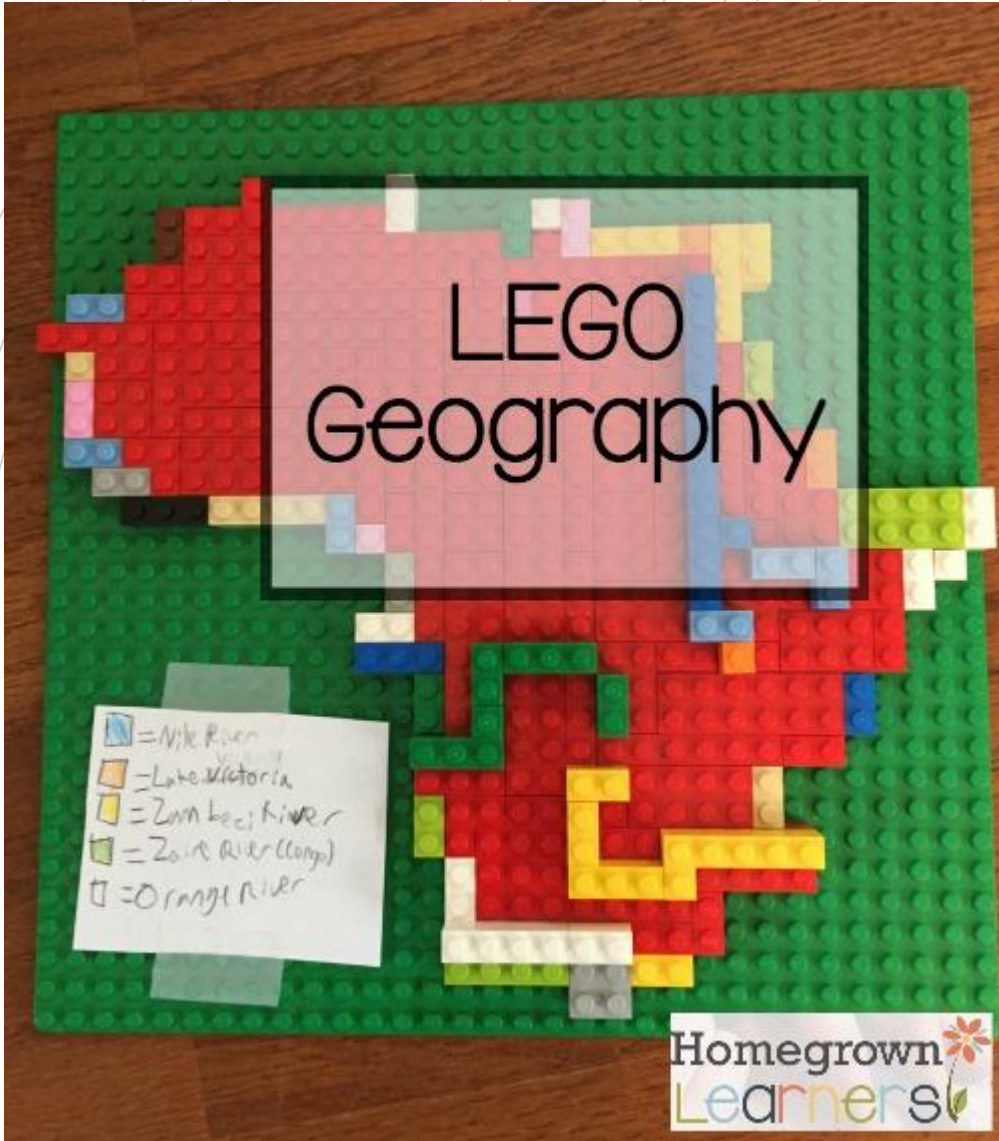


The background features a series of concentric circles in light grey and dashed grey, creating a ripple effect. A large green speech bubble is centered on the page, containing the text.


Year 6 Geography

Summer challenge



- A BIG hello to all of our upcoming TTS students from the Geography Department!
- We'd love you to complete the challenge below over the summer, and take a photo to show us
- Email your photo to smarston@ttsonline.net
- Create a 3D map using Lego, plasticine or any other materials you have around your home!
- This example has used Lego to show Africa's rivers,
- You can do any area from the whole world, to a continent, to a county, or your own local area – be imaginative!
- Add geographical features such as forests or mountains or where the largest cities are found for you map.
- There are more examples to inspire you on the next page

Lego map of Europe's mountains



Lego map of the London Underground

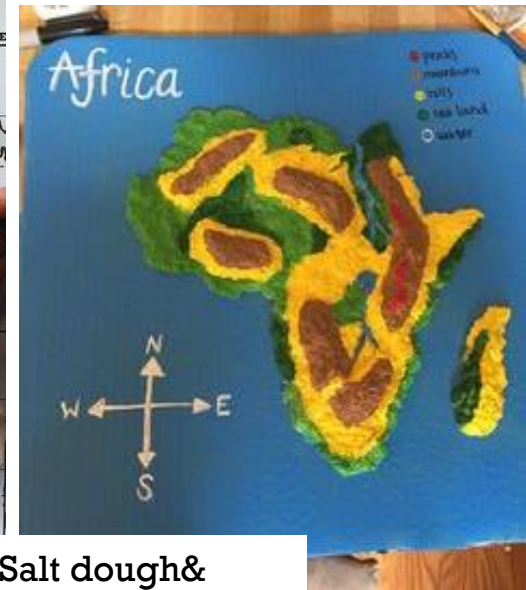
Lego map of mountains of New Zealand



CRESS WORLD MAP TUFF SPOT



Lego map of the states & regional capital cities of Australia



Salt dough & plasticine maps

